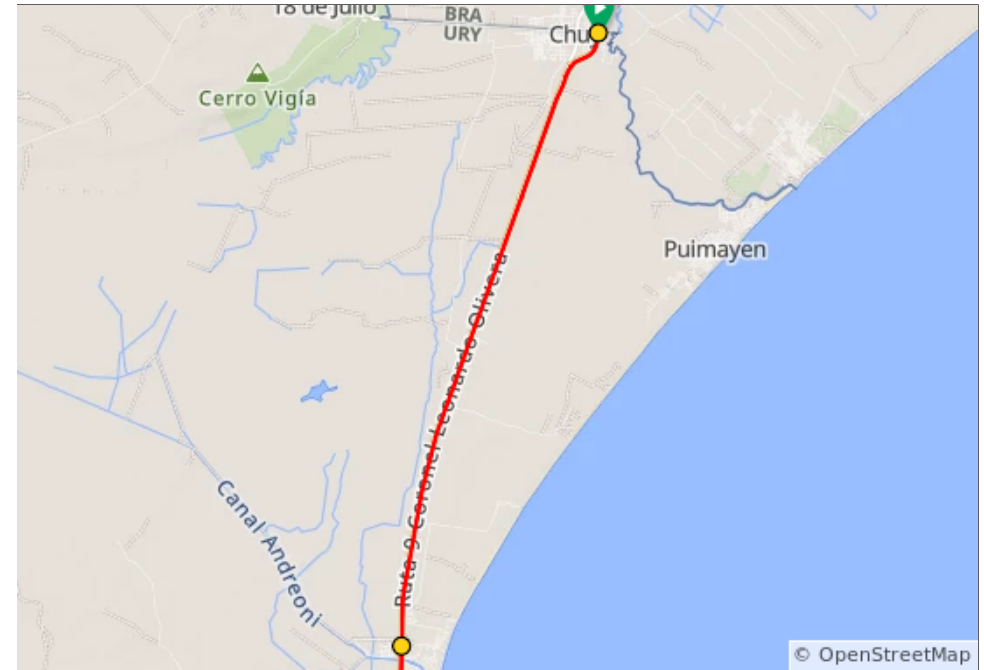




## Brevet 300km - Chuy 2025

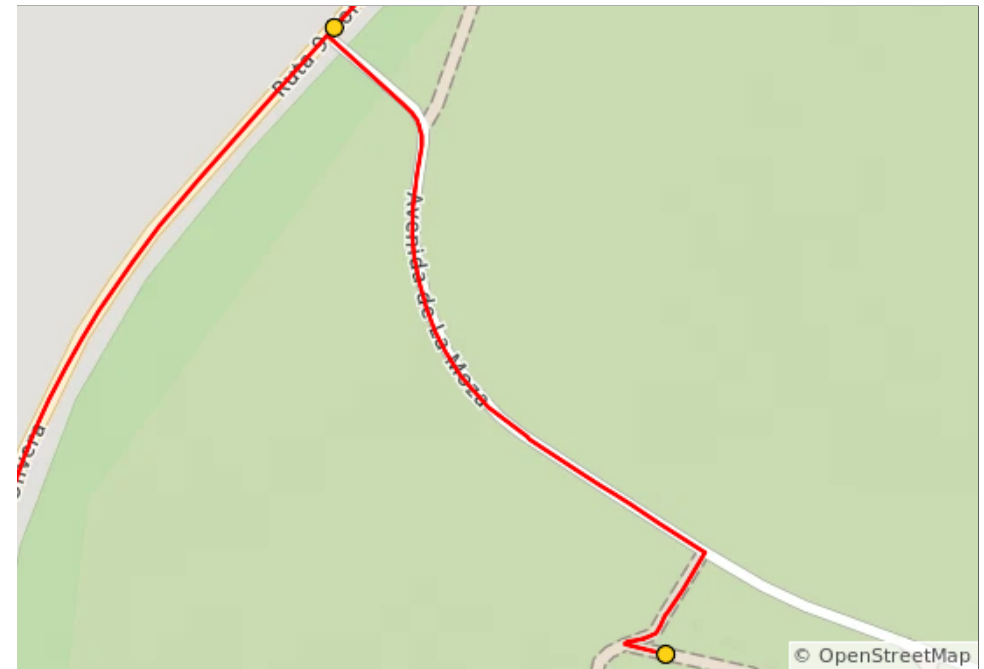
Num	Dist	Prev	Type	Note	Next
1.	0.0	0.0	📍	Start of route	23.8
2.	23.8	23.8	B	PA ANCAP - La Coronilla	8.6

23.8 kilometers. +94/-93 meters



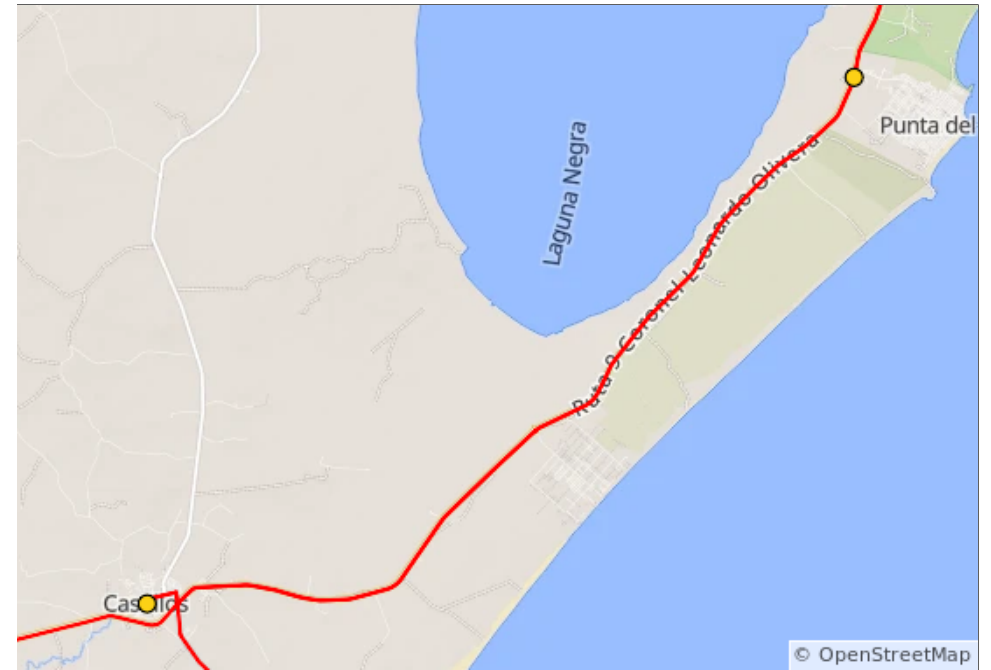
Num	Dist	Prev	Type	Note	Next
3.	32.4	8.6	←		1.0
4.	33.4	1.0	C	Selfie Fortaleza Santa Teresa	8.7

9.6 kilometers. +34/-0 meters



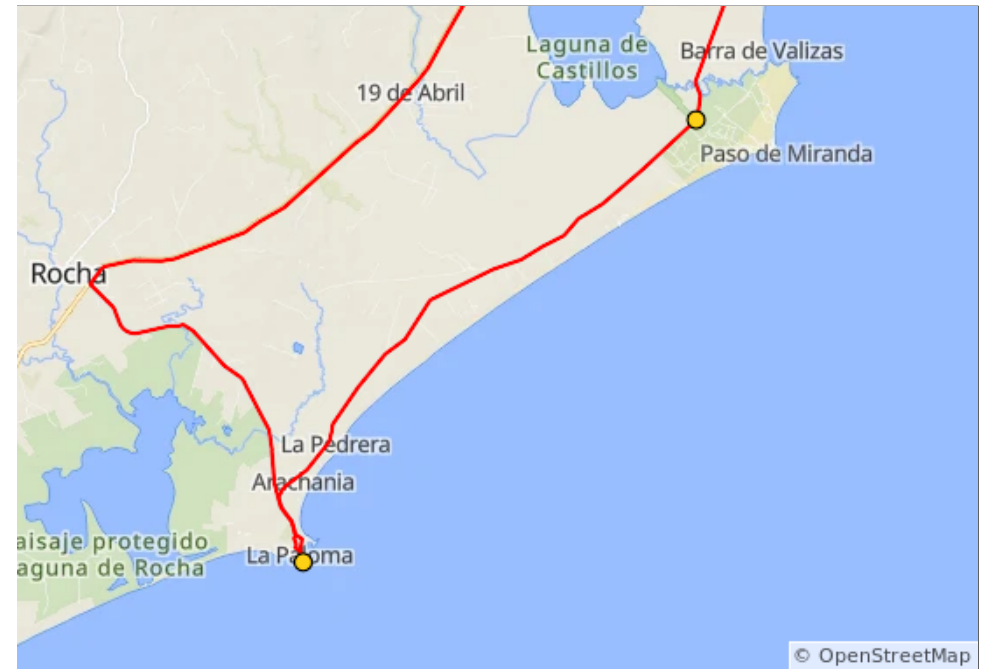
Num	Dist	Prev	Type	Note	Next
5.	42.1	8.7	<b>D</b>	PA Almacen Por Si Marcha - Punta del Diablo	35.1
6.	77.2	35.1	<b>E</b>	PC Plaza Artigas - Castillos	24.7

43.8 kilometers. +218/-198 meters



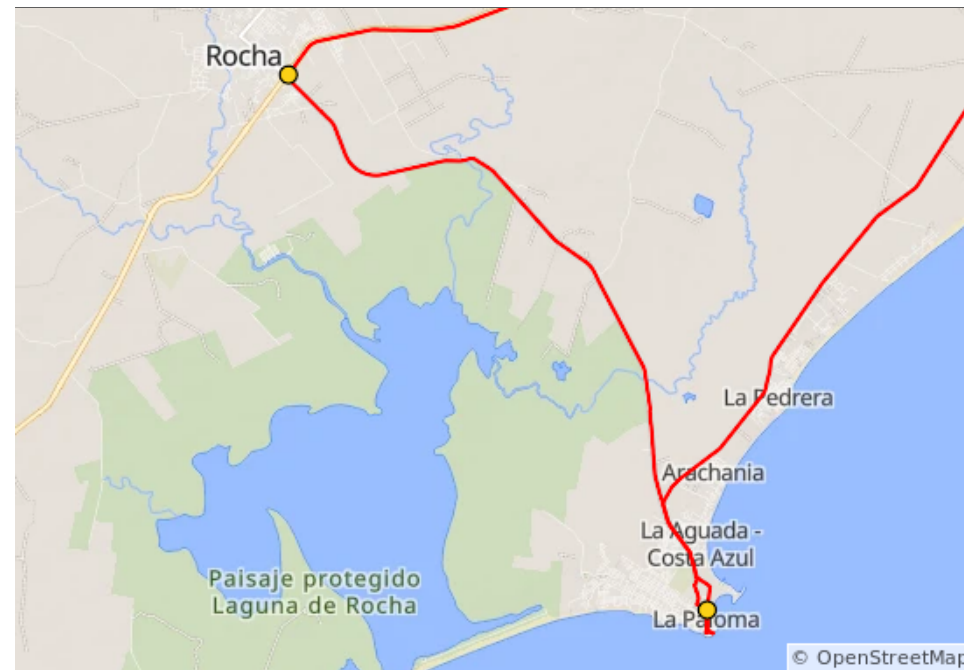
Num	Dist	Prev	Type	Note	Next
7.	101.9	24.7	<b>F</b>	Selfie Puerta del Polonio	47.2
8.	149.1	47.2	<b>G</b>	Selfie Faro Cabo de Santa Maria - La Paloma	1.0

71.9 kilometers. +251/-251 meters



Num	Dist	Prev	Type	Note	Next
9.	150.1	1.0	<b>H</b>	PA ANCAP - La Paloma	27.9
10.	178.0	27.9	<b>I</b>	PC Axxion - Rocha	27.7


28.9 kilometers. +184/-175 meters

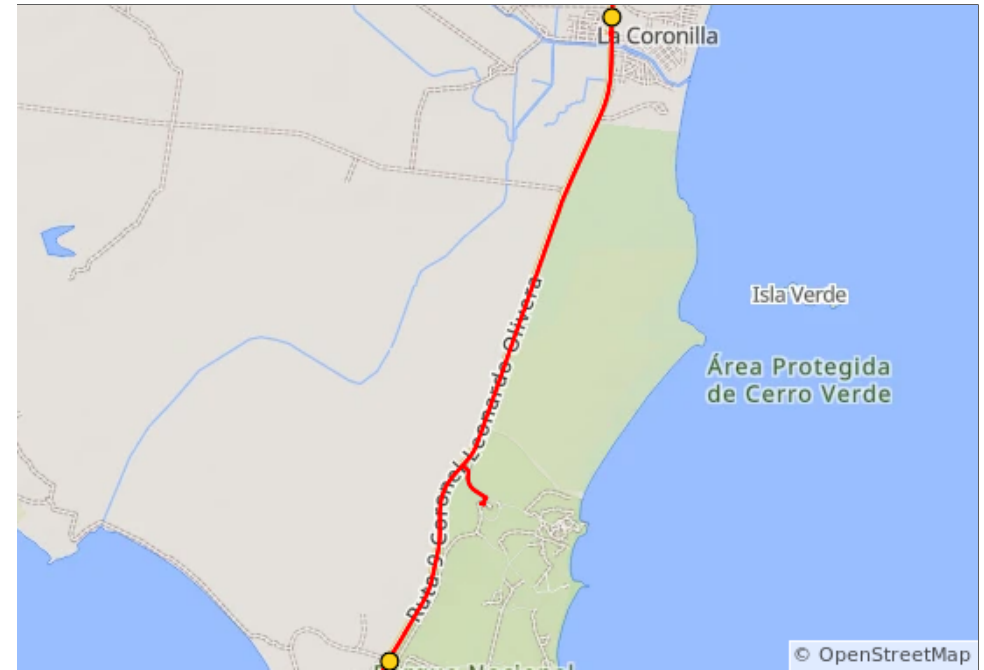


Num	Dist	Prev	Type	Note	Next
11.	205.7	27.7	<b>J</b>	PA Parador - 19 de Abril	63.0
12.	268.7	63.0	<b>K</b>	PA Almacen Por Si Marcha - Punta del Diablo	3.9



90.7 kilometers. +374/-375 meters

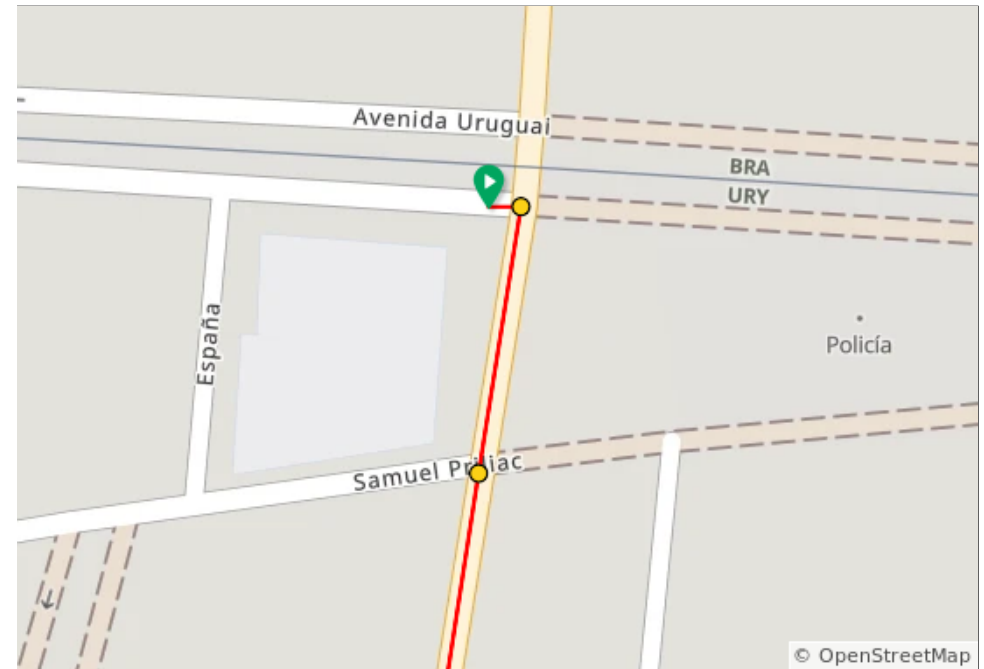


Num	Dist	Prev	Type	Note	Next
13.	272.5	3.9		SF Parque Santa Teresa	12.6
14.	285.1	12.6		PA ANCAP - La Coronilla	23.7



16.4 kilometers. +51/-70 meters

Num	Dist	Prev	Type	Note	Next
15.	308.8	23.7		Selfie Marco de la Frontera - CHUY	0.1
16.	308.9	0.1		End of route	0.0



23.7 kilometers. +0/-0 meters