

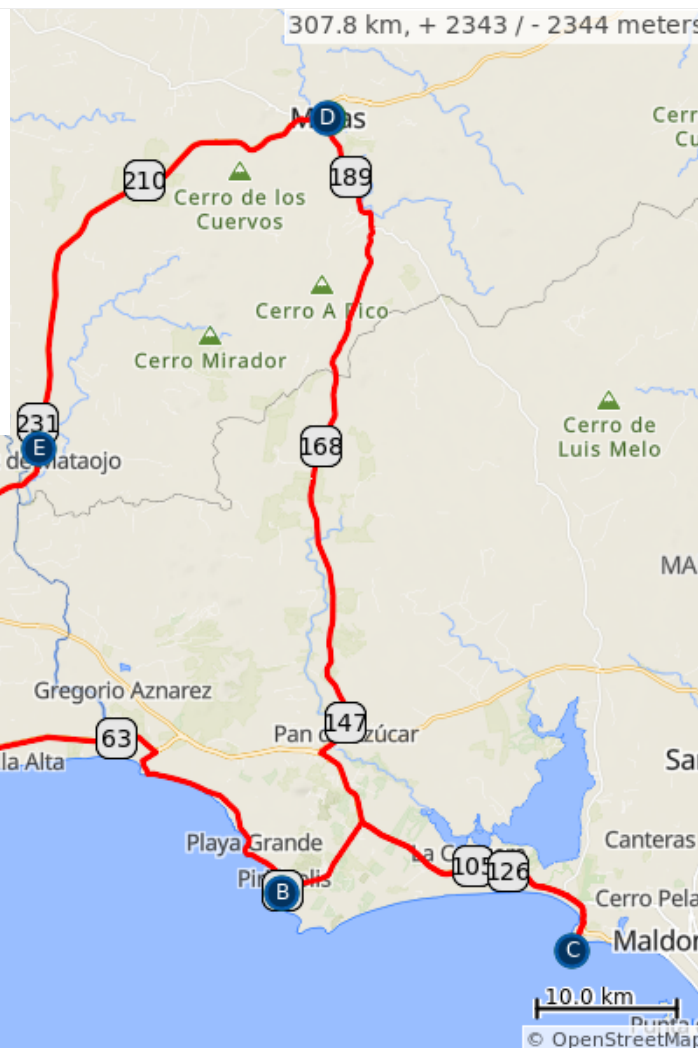
BRM300km - Montevideo - Punta Ballena - Minas



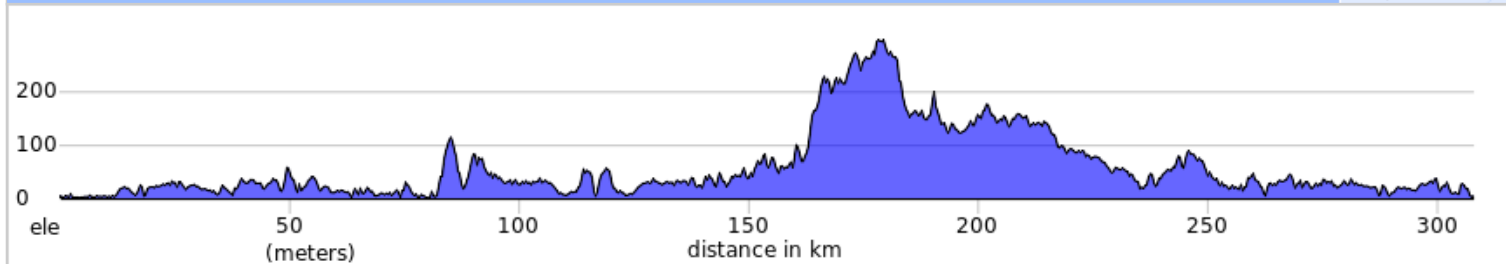
BRM300km Montevideo

Distancia	Tiempo	Promedio Mínimo
307,8	20	15,4

Parcial	Nombre	Total	Apertura	Cierre
km	HOTEL BAHAMAS	0	12/10/24 6:00	12/10/24 7:00
46,4	APOYO ANCAP	46,4	12/10/24 7:32	12/10/24 9:00
38,6	CONTROL Cerro San Antonio	85	12/10/24 8:50	12/10/24 11:31
31,6	SELFIE Punta Ballena	116,6	12/10/24 9:53	12/10/24 13:34
77,8	SELFIE Plaza Libertad - Minas	194,4	12/10/24 12:28	12/10/24 18:37
38,3	APOYO Panaderia 2 Hermanas	232,7	12/10/24 13:45	12/10/24 21:07
19,4	CONTROL Parador Fito	252,1	12/10/24 14:24	12/10/24 22:22
55,7	CHEGADA	307,8	12/10/24 16:15	13/10/24 2:00



- A. PA ANCAP
- B. PC Cerro San Antonio
- C. Selfie Punta Ballena
- D. Selfie Plaza Libertad - Minas
- E. PA Panaderia 2 Hermanas
- F. PC Parador Fito





BRM300km - Montevideo - Punta Ballena - Minas

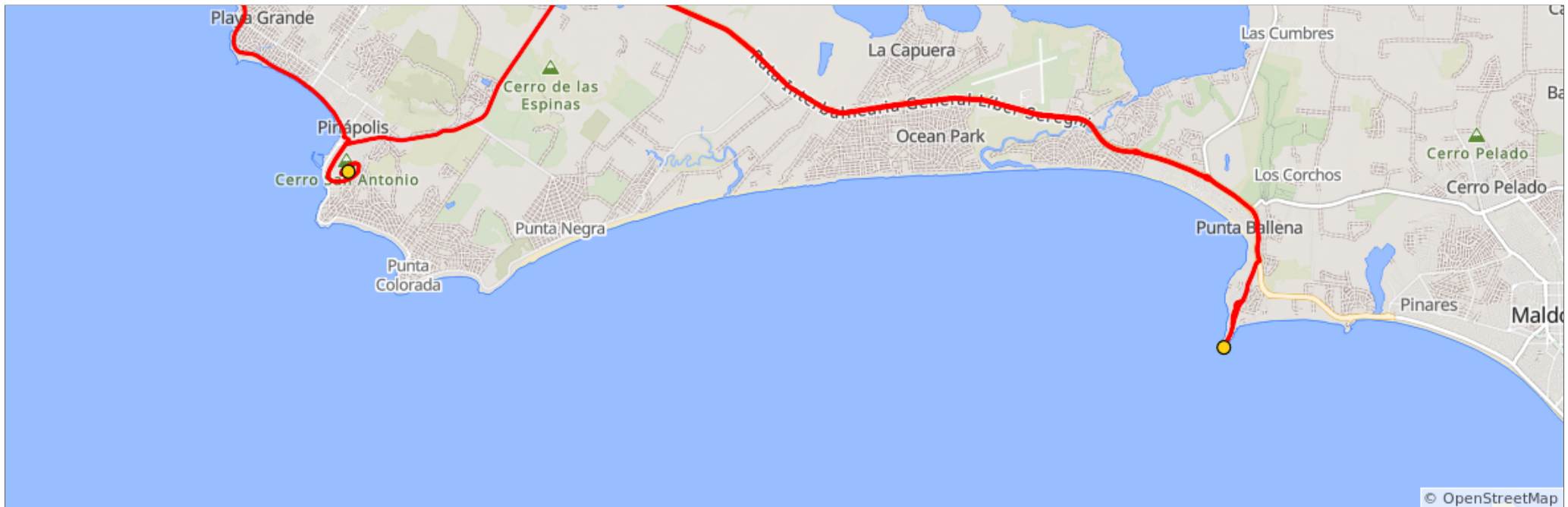
Num	Dist	Prev	Type	Note	Next
1.	0.0	0.0	📍	Start of route	46.4
2.	46.4	46.4	🚗	PA Ancap	38.6

46.4 kilometers. +244/-211 meters



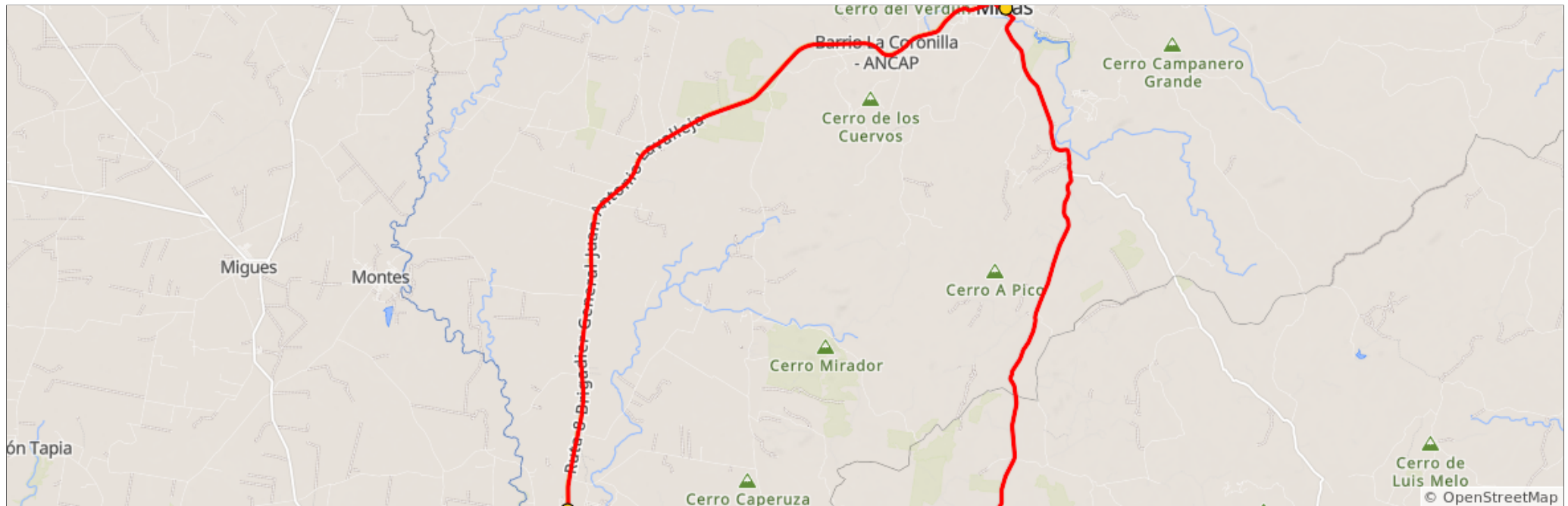
Num	Dist	Prev	Type	Note	Next
3.	85.0	38.6		PC Cerro San Antonio	31.6
4.	116.6	31.6		Selfie Punta Ballena	77.8

70.2 kilometers. +217/-331 meters



Num	Dist	Prev	Type	Note	Next
5.	194.4	77.8	✍	Selfie Plaza Libertad - Minas	38.3
6.	232.7	38.3	⚡	PA Panaderia 2 Hermanas	19.4

116.1 kilometers. +191/-283 meters



Num	Dist	Prev	Type	Note	Next
7.	252.1	19.4	✎	PC Parador Fito	55.7
8.	307.8	55.7	📍	End of route	0.0

75.1 kilometers. +362/-391 meters

