

BRM200km - Montevideo - Piriapolis



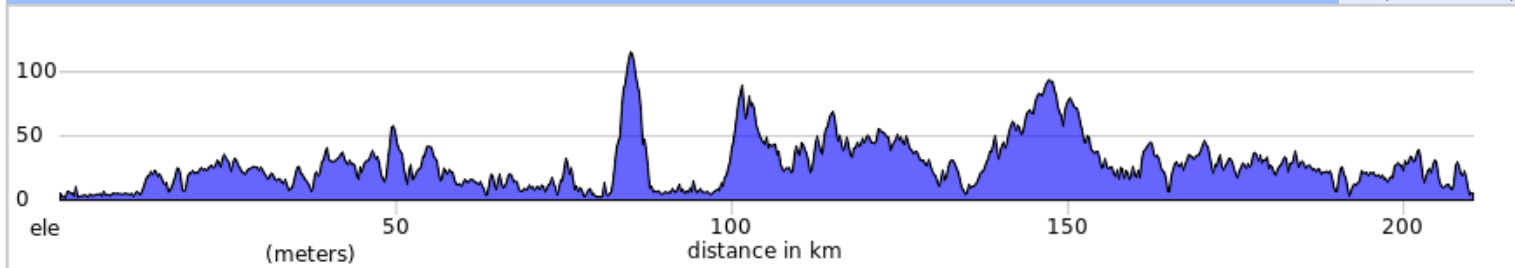
BRM200km Montevideo

| Distancia | Tiempo | Promedio Mínimo |
|-----------|--------|-----------------|
| 210,3 | 13,5 | 15,6 |

| Parcial | Nombre | Total | Apertura | Cierre |
|---------|----------------------------|-------|----------------|----------------|
| km | HOTEL BAHAMAS | 0 | 12/10/24 6:00 | 12/10/24 7:00 |
| 46,4 | APOYO ANCAP | 46,4 | 12/10/24 7:32 | 12/10/24 8:58 |
| 38,6 | CONTROL Cerro San Antonio | 85 | 12/10/24 8:50 | 12/10/24 11:27 |
| 8,2 | Selfie Faro Punta Colorada | 93,2 | 12/10/24 9:06 | 12/10/24 11:58 |
| 61,4 | CONTROL PARADOR FITO | 154,6 | 12/10/24 11:09 | 12/10/24 15:55 |
| 55,7 | HOTEL BAHAMAS | 210,3 | 12/10/24 13:00 | 12/10/24 19:30 |



- A. PA ANCAP
- B. PC Cerro San Antonio
- C. Selfie Faro Punta Colorada
- D. PC Parador Fito



BRM200km - Montevideo - Piriapolis

| Num | Dist | Prev | Type | Note | Next |
|-----|------|------|------|----------------|------|
| 1. | 0.0 | 0.0 | 📍 | Start of route | 46.4 |
| 2. | 46.4 | 46.4 | 🚗 | PA ANCAP | 38.6 |



46.4 kilometers. +243/-211 meters



| Num | Dist | Prev | Type | Note | Next |
|-----|------|------|------|----------------------------|------|
| 3. | 85.0 | 38.6 | ✎ | PC Cerro San Antonio | 8.2 |
| 4. | 93.2 | 8.2 | ✎ | Selfie Faro Punta Colorada | 61.4 |

46.8 kilometers. +35/-152 meters



| Num | Dist | Prev | Type | Note | Next |
|-----|-------|------|---|-----------------|------|
| 5. | 154.6 | 61.4 |  | PC Parador Fito | 55.7 |
| 6. | 210.3 | 55.7 |  | End of route | 0.0 |

117.1 kilometers. +362/-392 meters

